



PRESIDEN
REPUBLIK INDONESIA

LAMPIRAN I

PERATURAN PRESIDEN REPUBLIK INDONESIA

NOMOR

TANGGAL

**PETA RENCANA STRUKTUR RUANG
PULAU SUMATERA**

127



PRESIDEN
REPUBLIK INDONESIA

SUMBER PETA :

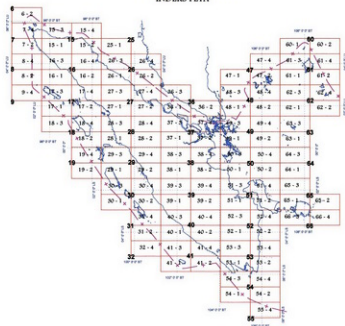
1. Peta Rupabumi Indonesia, skala 1 : 250.000, BAKOSURTANAL, 2000.
2. Peta Negara Kesatuan Republik Indonesia, BAKOSURTANAL, 2009.
3. Rencana Umum Jaringan Jalan Nasional, Kementerian Pekerjaan Umum, 2006.
4. Rencana Induk Perkeretaapian, Kementerian Perhubungan, 2010.
5. Permen PU No. 11A Tentang Kriteria dan Penetapan Wilayah Sungai, 2006.
6. Peta Batimetri skala 1 : 1.000.000, BAKOSURTANAL, 2004.

RIWAYAT PETA :

1. Kedalaman informasi peta adalah skala 1 : 500.000.
2. Peta ini bersifat indikatif dan tidak dapat digunakan untuk telaahan mikro.
3. Peta ini bukan merupakan referensi resmi mengenai garis-garis batas administrasi nasional dan internasional.
4. Hasil kajian Tim Teknis Rencana Tata Ruang Pulau dan hasil analisis Rencana Tata Ruang Wilayah Nasional.



PRESIDEN
REPUBLIK INDONESIA
INDEKS PETA



807



PRESIDEN
REPUBLIK INDONESIA
RENCANA STRUKTUR RUANG PULAU SUMATERA
KETERANGAN GAMBAR

Skala 1 : 500.000

0 25 50 Kilometers

LEGENDA :

BATAS ADMINISTRASI

- Ibukota Provinsi
- Ibukota Kabupaten/Kota
- Ibukota Kecamatan/Kota Lainnya
- Pori Pemukiman Lintas Batas (PPLB)
- Batas Provinsi
- Batas Kabupaten/Kota
- Batas Landas Kontinen kesepakatan, telah diratifikasi
- Batas Landas Kontinen
- Batas Zona Ekonomi Eksklusif Indonesia
- Batas Laut Teritorial
- Batas Laut Teritorial, perlu kesepakatan
- Garis Pantai
- Danau
- Sungai

JARINGAN PRASARANA TRANSPORTASI

- Alar Laut Kepulauan Indonesia (ALKI)
- Lintas Penyeberangan Antarregas
- Lintas Penyeberangan Antarprovinsi Di Pulau Sumatera
- Dengan Provinsi Di Luar Pulau Sumatera
- Lintas Penyeberangan Antarprovinsi Di Pulau Sumatera
- Lintas Penyeberangan Sabuk Utara
- Lintas Penyeberangan Sabuk Tengah
- Lintas Penyeberangan Sabuk Selatan
- Lintas Penyeberangan Penghubung Sabuk

- Jaringan Jalan Arteri Primer
- Jaringan Jalan Kolektor Primer
- Jaringan Jalan Strategis Nasional
- Jaringan Jalan Lintas Barat
- Jaringan Jalan Lintas Tengah
- Jaringan Jalan Lintas Timur
- Jaringan Jalan Pengumpan
- Jaringan Jalan Dalam Harbatan
- Jaringan Jalur Kereta Api Antar kota

BANDAR UDARA

- Bandar Udara Pengumpul dengan Skala Pelayanan Primer
- Bandar Udara Pengumpul dengan Skala Pelayanan Sekunder
- Bandar Udara Pengumpul dengan Skala Pelayanan Tertier

PELABUHAN LAUT

- Pelabuhan Utama
- Pelabuhan Pengumpul

SISTEM PERKOTAAN NASIONAL

- Pusat Kegiatan Nasional (PKN)
- Pusat Kegiatan Wilayah (PKW)
- Pusat Kegiatan Strategis Nasional (PKSN)
- Kawasan Perkotaan

JARINGAN TELEKOMUNIKASI NASIONAL

- Jaringan Terestrial Antar kota

JARINGAN ENERGI NASIONAL (JARINGAN TRANSMISI TENAGA LISTRIK dan JARINGAN PIPA MINYAK dan GAS BUMI)

- Jaringan Transmisi Tenaga Listrik Saluran Udara Tegangan Ekstra Tinggi (SUTET)
- Jaringan Transmisi Tenaga Listrik Saluran Udara Tegangan Tinggi (SUTT)
- Jaringan Pipa Transmisi dan Distribusi Minyak dan Gas Bumi
- Pembangkit Listrik

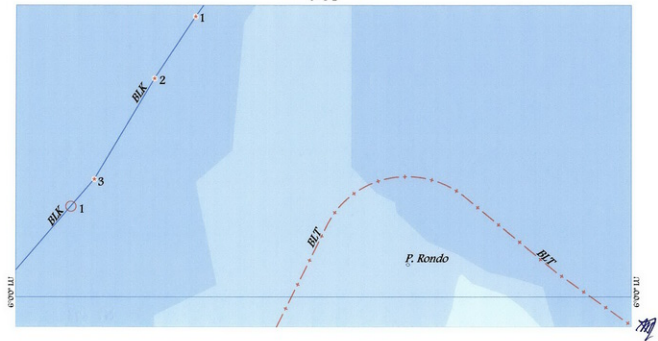
JARINGAN SUMBER DAYA AIR

- Bendungan/Waduk
- Wilayah Sungai

87




PRESIDEN
REPUBLIK INDONESIA
1-6-2





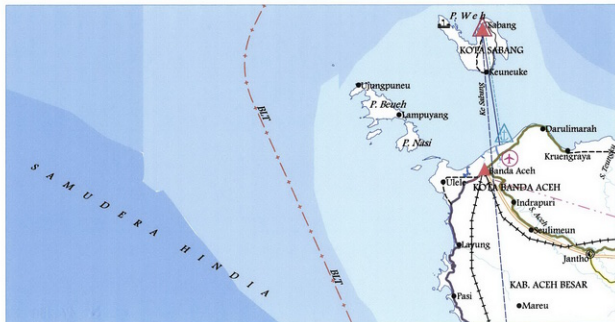
PRESIDEN
REPUBLIK INDONESIA
1-7-2



AM



PRESIDEN
REPUBLIK INDONESIA
1-7-4



4



PRESIDEN
REPUBLIK INDONESIA
1-8-2


S A M U D E R A H I N D I A

BLT

BLT




PRESIDEN
REPUBLIK INDONESIA
1-8-4



107

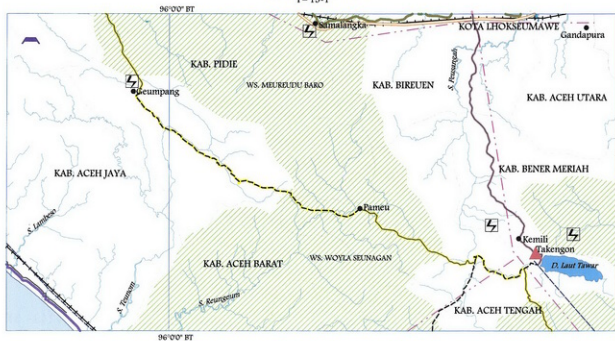


PRESIDEN
REPUBLIK INDONESIA
1-9-4





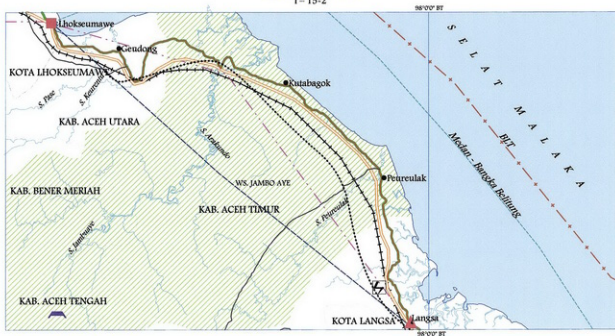
PRESIDEN
REPUBLIK INDONESIA
1-15-1



37

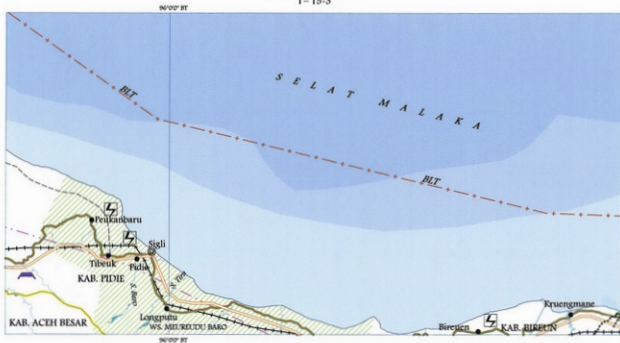


PRESIDEN
REPUBLIK INDONESIA
1-15-2



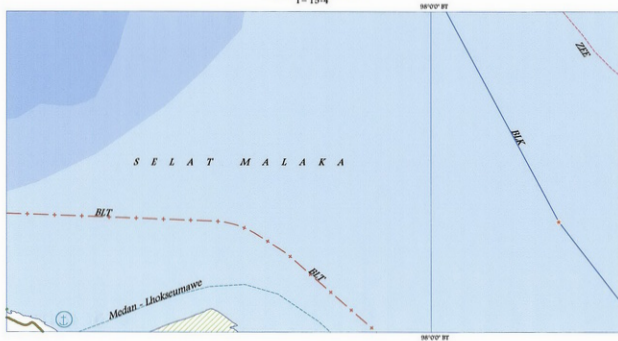


PRESIDEN
REPUBLIK INDONESIA
1-15-3






PRESIDEN
REPUBLIK INDONESIA
1-15-4



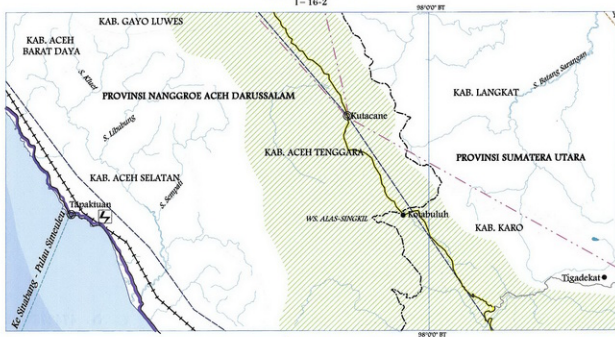


PRESIDEN
REPUBLIK INDONESIA
1-16-1





PRESIDEN
REPUBLIK INDONESIA
1-16-2



47

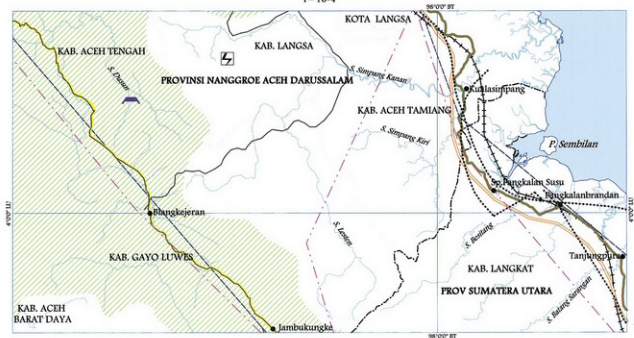


PRESIDEN
REPUBLIK INDONESIA
1-16-3



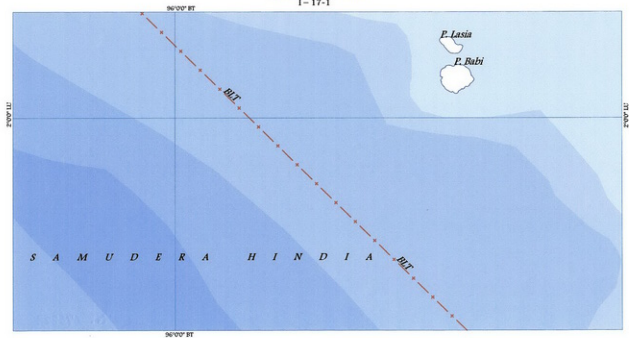


PRESIDEN
REPUBLIK INDONESIA
1-16-4



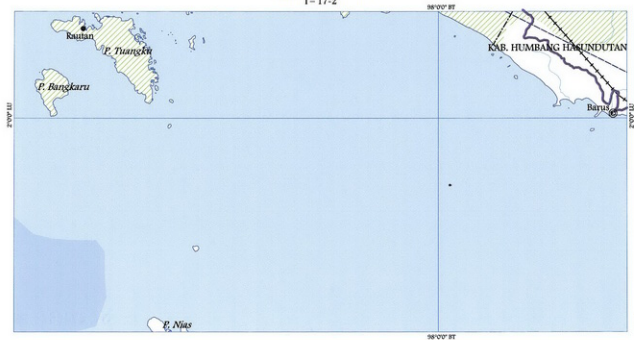


PRESIDEN
REPUBLIK INDONESIA
1-17-1



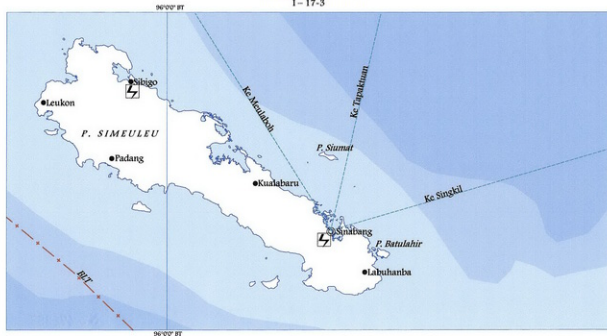


PRESIDEN
REPUBLIK INDONESIA
I-17-2





PRESIDEN
REPUBLIK INDONESIA
1-17-3



Am

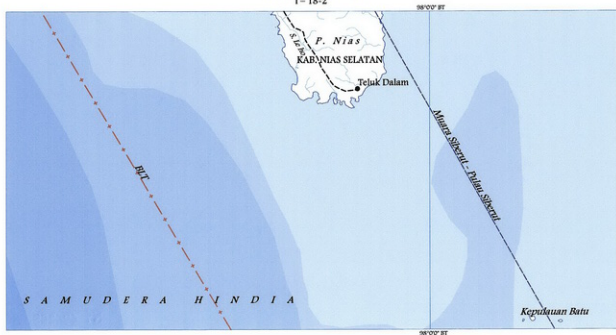


PRESIDEN
REPUBLIK INDONESIA
1-17-4





PRESIDEN
REPUBLIK INDONESIA
I-18-2



AM



PRESIDEN
REPUBLIK INDONESIA
1-18-3

06°00' BT



06°00' BT



PRESIDEN
REPUBLIK INDONESIA
1-18-4





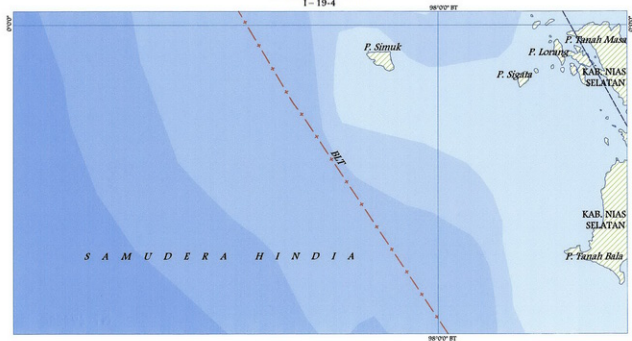
PRESIDEN
REPUBLIK INDONESIA
1-19-2



Signature




PRESIDEN
REPUBLIK INDONESIA
1-19-4



101

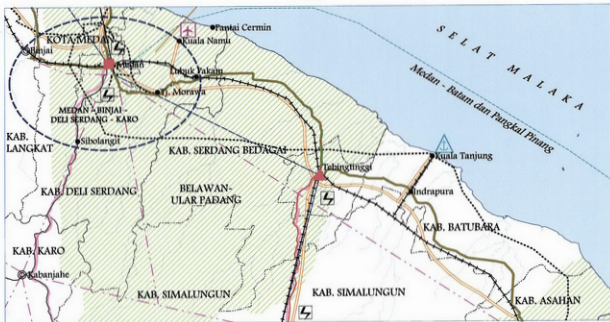


PRESIDEN
REPUBLIK INDONESIA
1-25-1



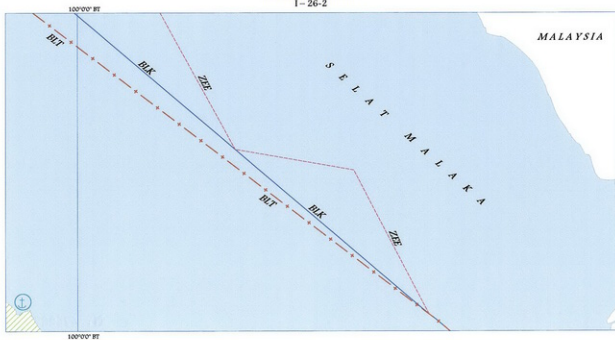


PRESIDEN
REPUBLIK INDONESIA
1-26-1



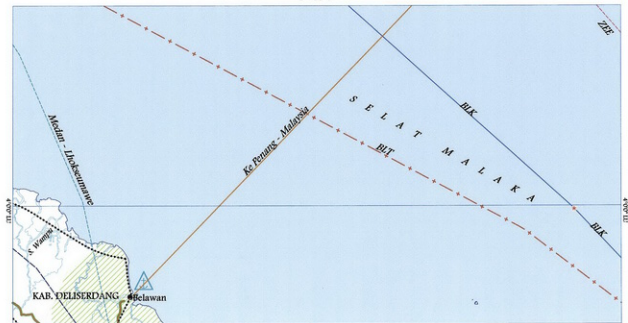


PRESIDEN
REPUBLIK INDONESIA
1-26-2



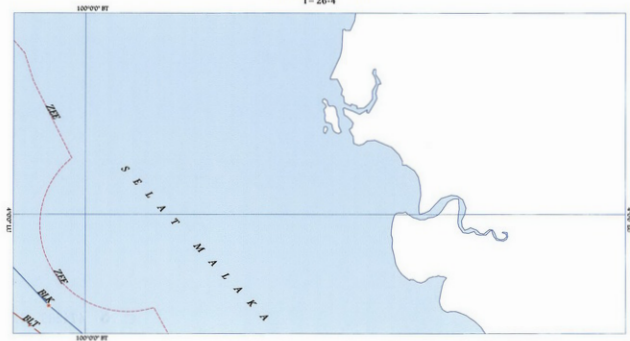


PRESIDEN
REPUBLIK INDONESIA
1-26-3





PRESIDEN
REPUBLIK INDONESIA
1-26-4



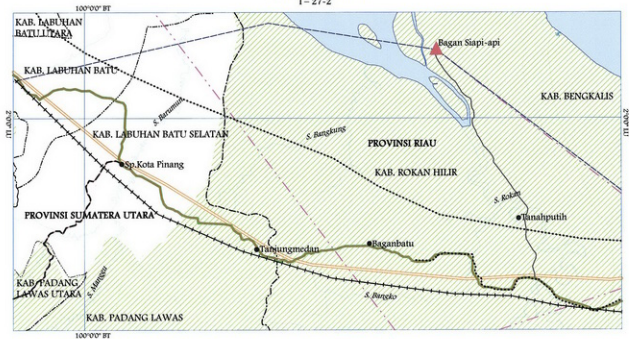


PRESIDEN
REPUBLIK INDONESIA
1-27-1





PRESIDEN
REPUBLIK INDONESIA
1 - 27-2



17

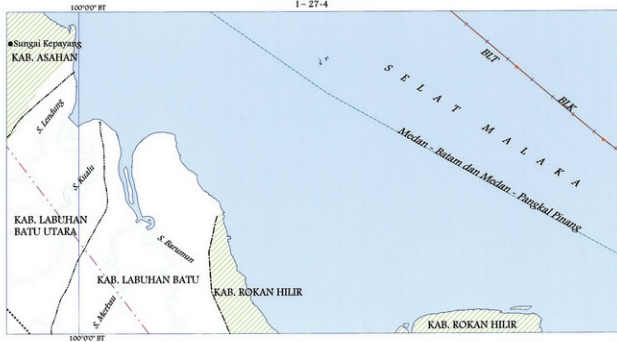


PRESIDEN
REPUBLIK INDONESIA
1-27-3



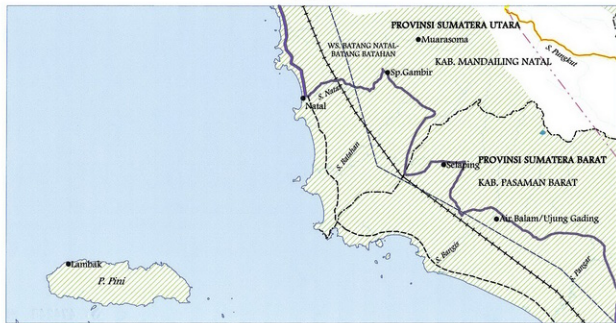


PRESIDEN
REPUBLIK INDONESIA
1-27-4





PRESIDEN
REPUBLIK INDONESIA
1-28-1





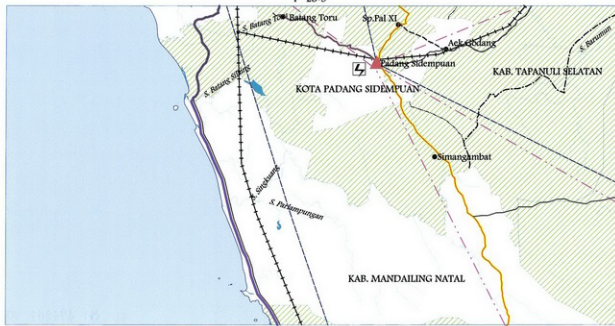
PRESIDEN
REPUBLIK INDONESIA
1-28-2



17



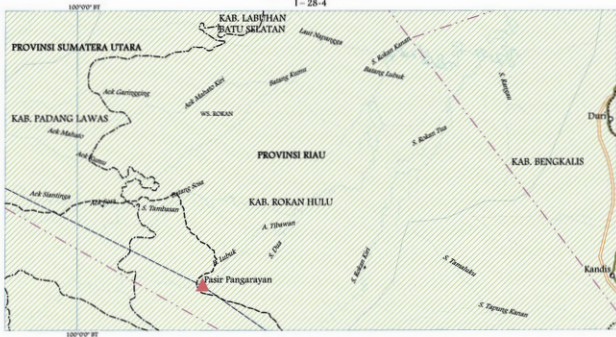
PRESIDEN
REPUBLIK INDONESIA
I - 28-3



47



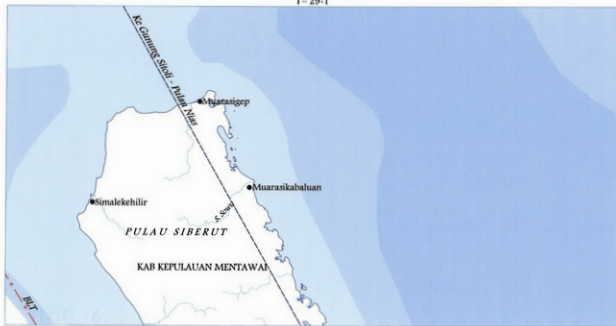
PRESIDEN
REPUBLIK INDONESIA
1 - 28-4



47



PRESIDEN
REPUBLIK INDONESIA
1 - 29-1



201




PRESIDEN
REPUBLIK INDONESIA
1-29-2



47



PRESIDEN
REPUBLIK INDONESIA
1-29-3






PRESIDEN
REPUBLIK INDONESIA
1-29-4



707

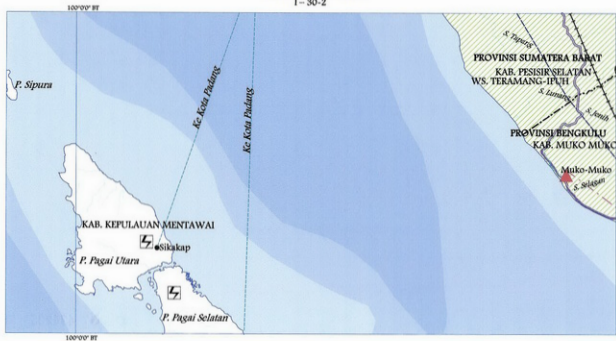


PRESIDEN
REPUBLIK INDONESIA
1-30-1





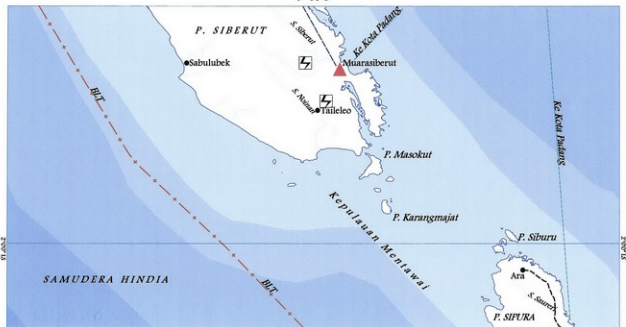
PRESIDEN
REPUBLIK INDONESIA
1-30-2



17

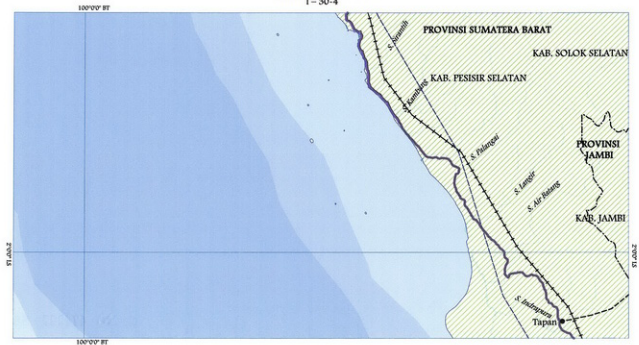


PRESIDEN
REPUBLIK INDONESIA
1-30-3






PRESIDEN
REPUBLIK INDONESIA
1-30-4



47

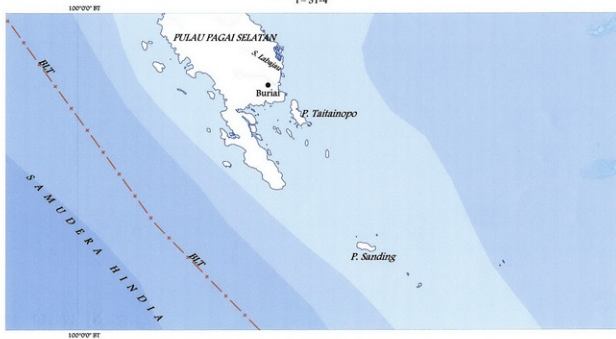


PRESIDEN
REPUBLIK INDONESIA
1-31-2






PRESIDEN
REPUBLIK INDONESIA
1-31-4





PRESIDEN
REPUBLIK INDONESIA
1-32-4

100°00' BT



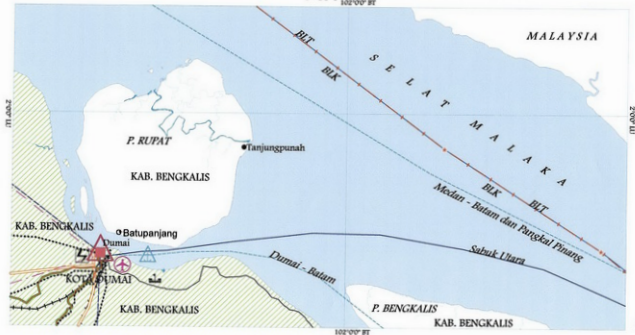
100°00' BT

407



PRESIDEN
REPUBLIK INDONESIA
1 - 36 - 1

102°00' BT



102°00' BT

BM



PRESIDEN
REPUBLIK INDONESIA
1-36-2

MALAYSIA

104°00' BT

0°00' BT

0°00' BT

SELAT MALAKA

Medan - Batam
BET - BLK

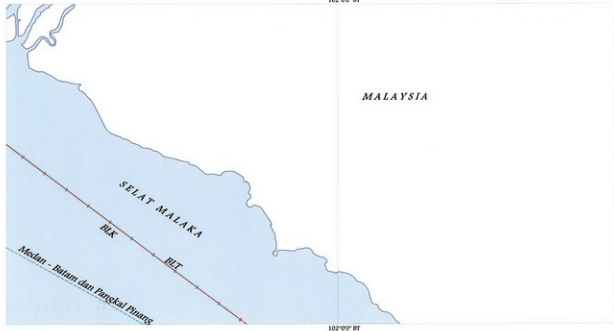
104°00' BT

107



PRESIDEN
REPUBLIK INDONESIA
1-36-3

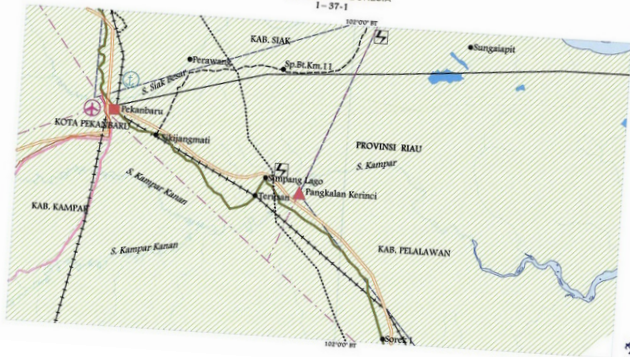
102°00' BT



9/11



PRESIDEN
REPUBLIK INDONESIA
I-37-1



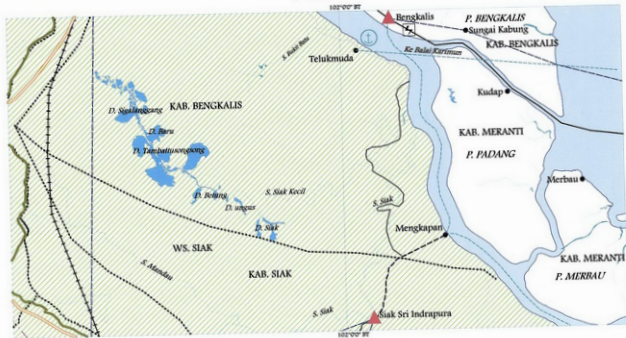


PRESIDEN
REPUBLIK INDONESIA
1-37-2





PRESIDEN
REPUBLIK INDONESIA
1-37-3



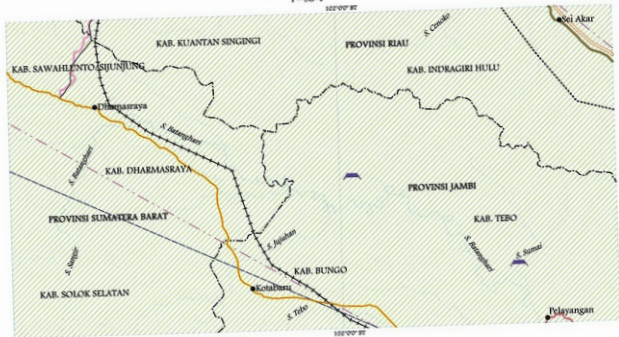


PRESIDEN
REPUBLIK INDONESIA
1-37-4





PRESIDEN
REPUBLIK INDONESIA
1-38-1



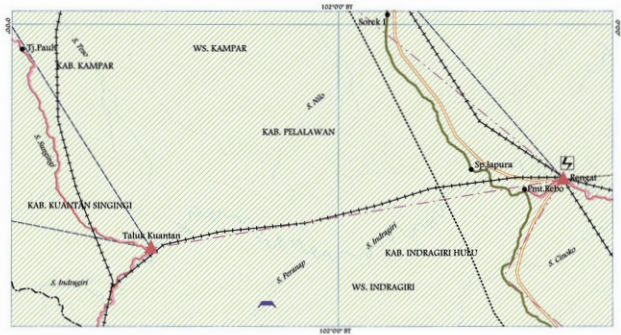


PRESIDEN
REPUBLIK INDONESIA
1-38-2



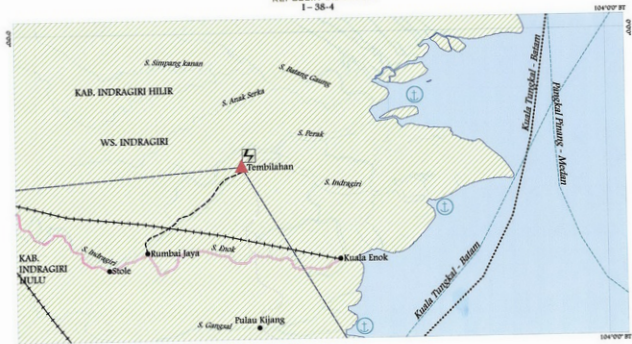


PRESIDEN
REPUBLIK INDONESIA
1-38-3



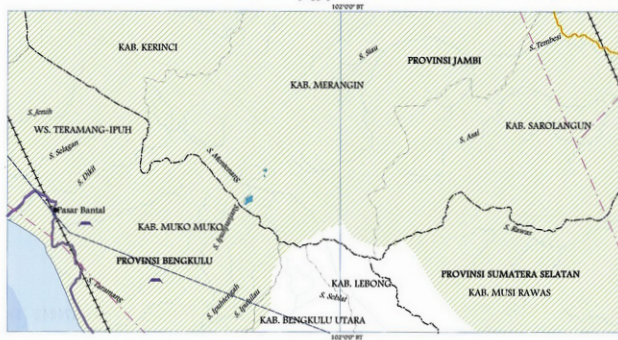


PRESIDEN
REPUBLIK INDONESIA
1-38-4





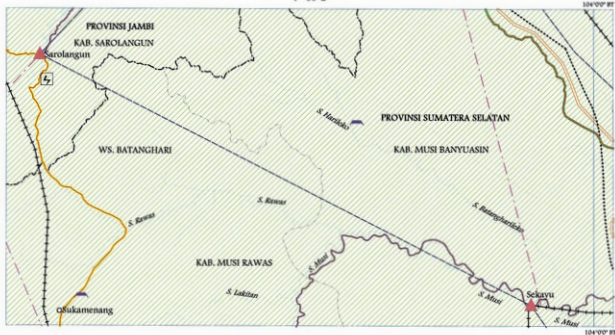
PRESIDEN
REPUBLIK INDONESIA
1-39-1



201

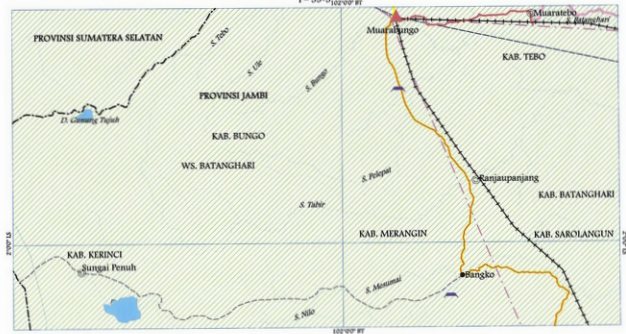


PRESIDEN
REPUBLIK INDONESIA
1-39-2





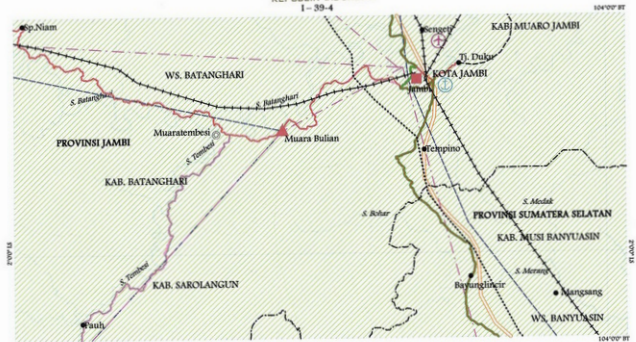
PRESIDEN
REPUBLIK INDONESIA
1-39-3



107

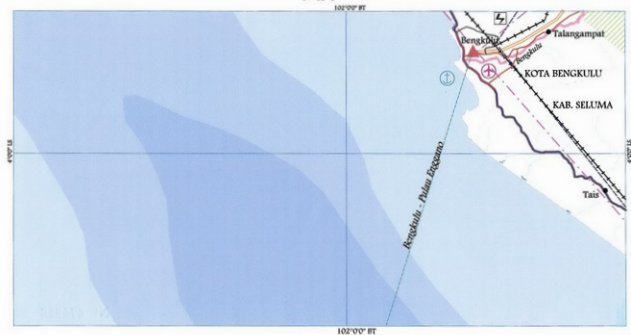


PRESIDEN
REPUBLIK INDONESIA
1 - 39-4





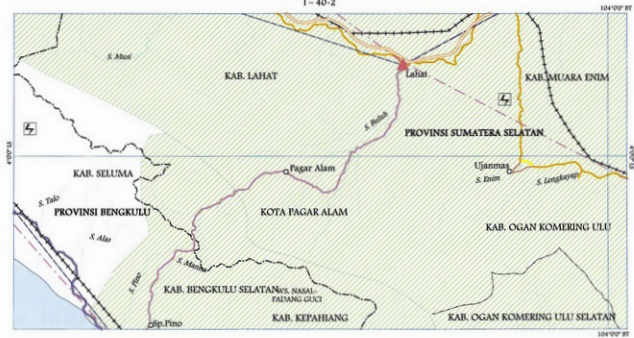
PRESIDEN
REPUBLIK INDONESIA
I-40-1



PM



PRESIDEN
REPUBLIK INDONESIA
1-40-2





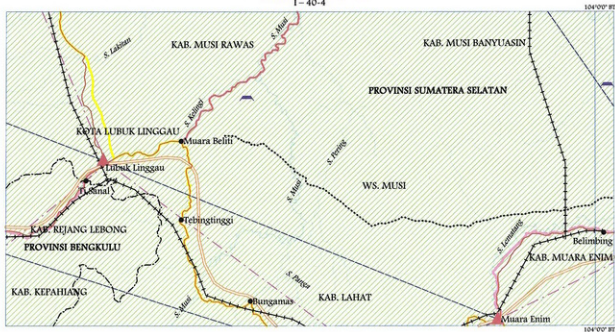
PRESIDEN
REPUBLIK INDONESIA
I-40-3



77



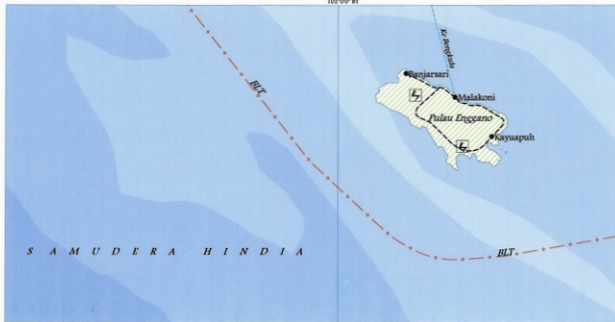
PRESIDEN
REPUBLIK INDONESIA
1-40-4





PRESIDEN
REPUBLIK INDONESIA
1-41-1

102°00' BT




102°00' BT

47




PRESIDEN
REPUBLIK INDONESIA
1-41-2





PRESIDEN
REPUBLIK INDONESIA
1-41-3

102°00' BT



102°00' BT

107



PRESIDEN
REPUBLIK INDONESIA
1 - 41-4



Handwritten signature



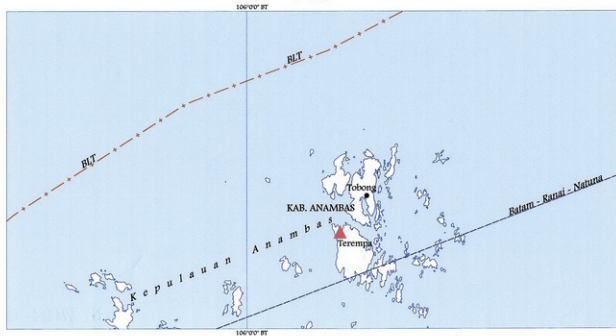
PRESIDEN
REPUBLIK INDONESIA
[- 47 -]



10/



PRESIDEN
REPUBLIK INDONESIA
1-47-2

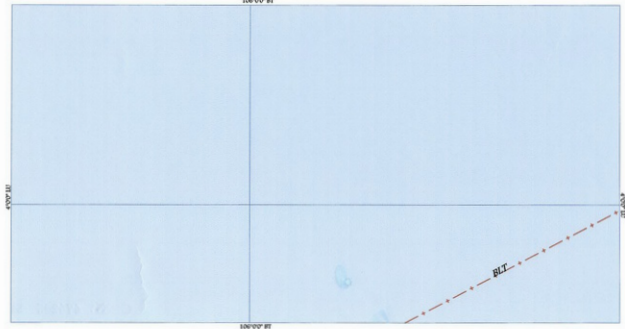


77



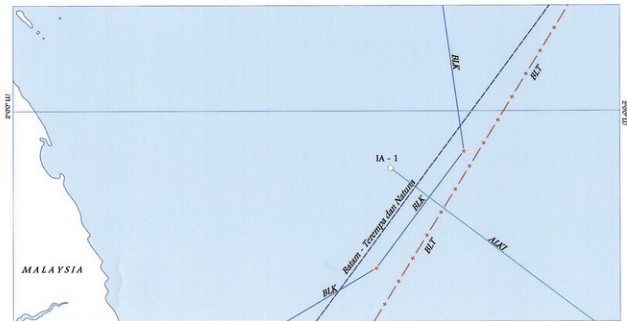
PRESIDEN
REPUBLIK INDONESIA
1-47-4

106°00' BT





PRESIDEN
REPUBLIK INDONESIA
1-48-1




4/7



PRESIDEN
REPUBLIK INDONESIA
1-48-2

106°00' BT



106°00' BT


106°00' BT

106°00' BT

[Handwritten signature]



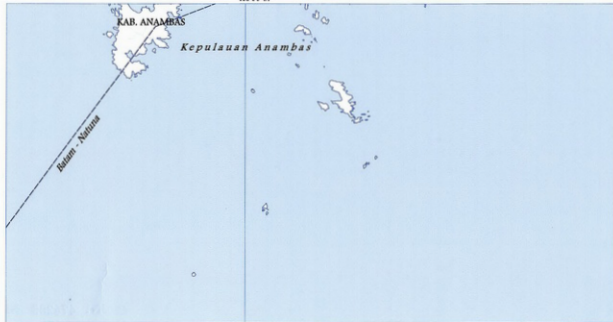
PRESIDEN
REPUBLIK INDONESIA
1-48-3





PRESIDEN
REPUBLIK INDONESIA
1-48-4

106°00' BT

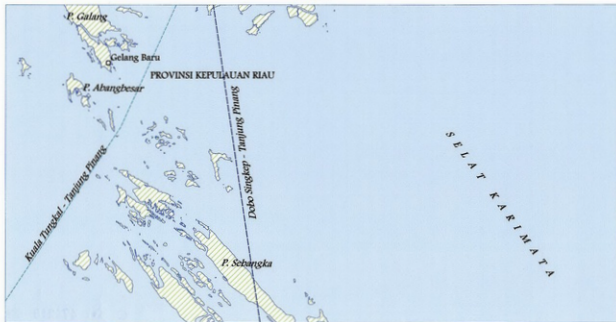


106°00' BT

AM



PRESIDEN
REPUBLIK INDONESIA
1-49-1

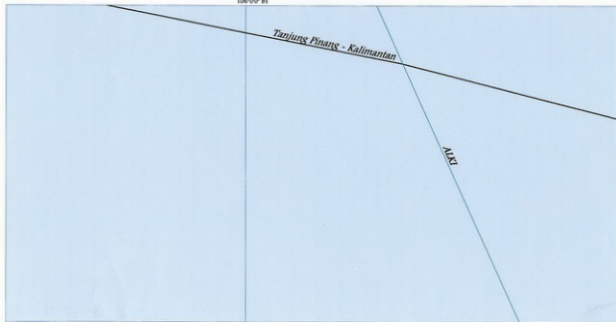


Handwritten signature or mark.



PRESIDEN
REPUBLIK INDONESIA
1-49-2

100°00' BT



100°00' BT

BM

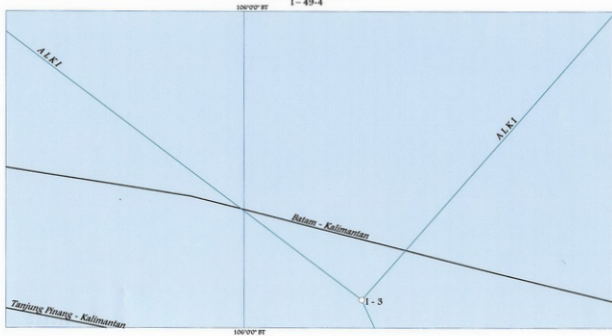


PRESIDEN
REPUBLIK INDONESIA
1-49-3





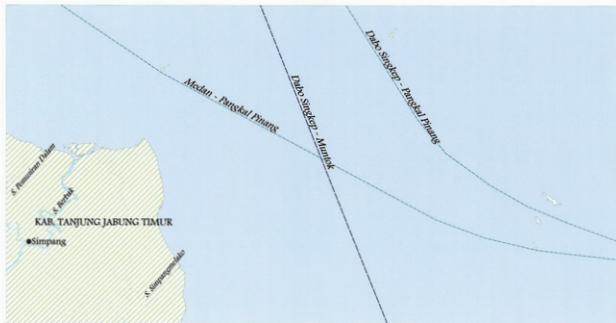
PRESIDEN
REPUBLIK INDONESIA
1-49-4



49



PRESIDEN
REPUBLIK INDONESIA
1-50-1

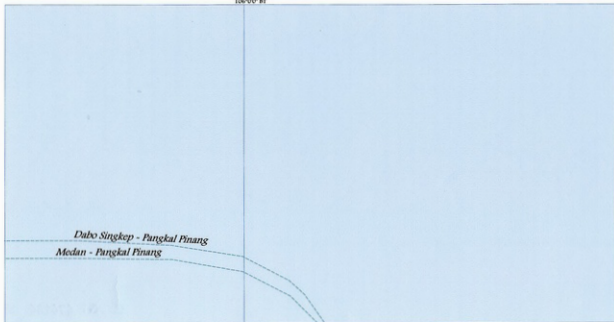


47



PRESIDEN
REPUBLIK INDONESIA
1-50-2

106°00' BT



106°00' BT




PRESIDEN
REPUBLIK INDONESIA
1-50-3



117



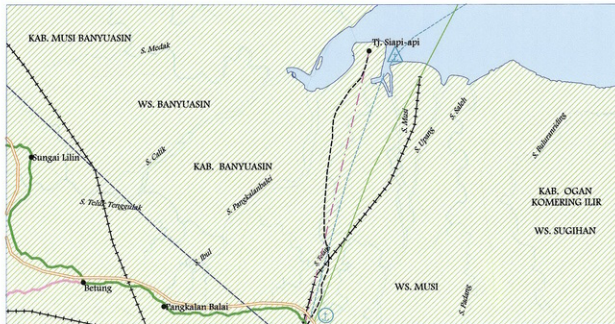
PRESIDEN
REPUBLIK INDONESIA
1-50-4



107



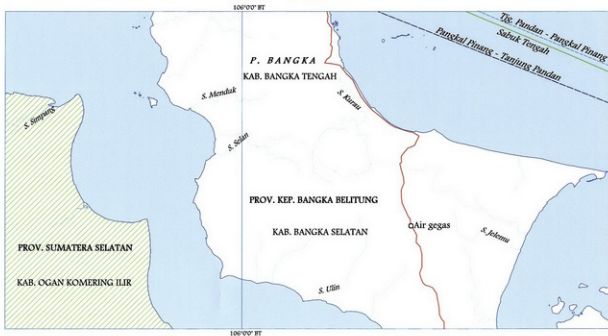
PRESIDEN
REPUBLIK INDONESIA
1-51-1



7/1



PRESIDEN
REPUBLIK INDONESIA
1-51-2



AM



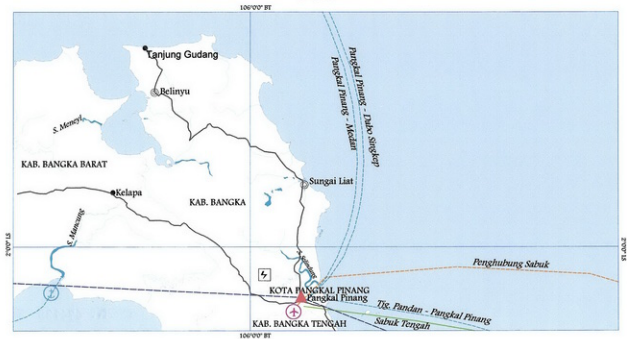
PRESIDEN
REPUBLIK INDONESIA
1-51-3



Handwritten signature

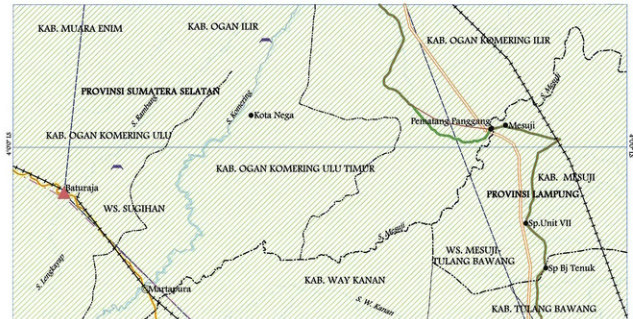


PRESIDEN
REPUBLIC INDONESIA
1-51-4





PRESIDEN
REPUBLIK INDONESIA
1-52-1



7/1

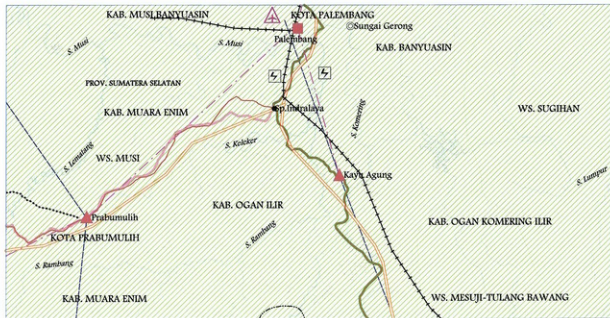


PRESIDEN
REPUBLIK INDONESIA
1 - 52-2





PRESIDEN
REPUBLIK INDONESIA
1-52-3



17



PRESIDEN
REPUBLIK INDONESIA
1-52-4



17/



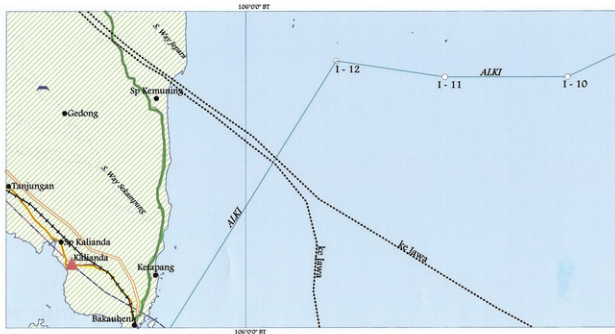
PRESIDEN
REPUBLIK INDONESIA
1-53-1



7



PRESIDEN
REPUBLIK INDONESIA
1-53-2



AM

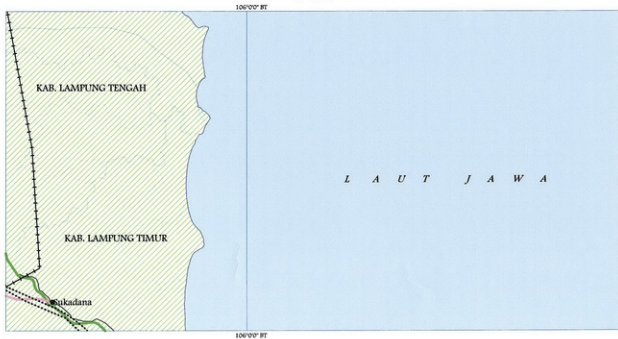


PRESIDEN
REPUBLIK INDONESIA
1 - 53-3






PRESIDEN
REPUBLIK INDONESIA
I - 53-4



47



PRESIDEN
REPUBLIK INDONESIA
1-54-1




17



PRESIDEN
REPUBLIK INDONESIA
1-54-2

106°00' BT

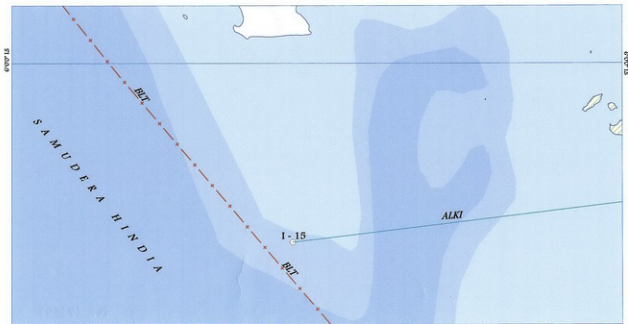


106°00' BT

17



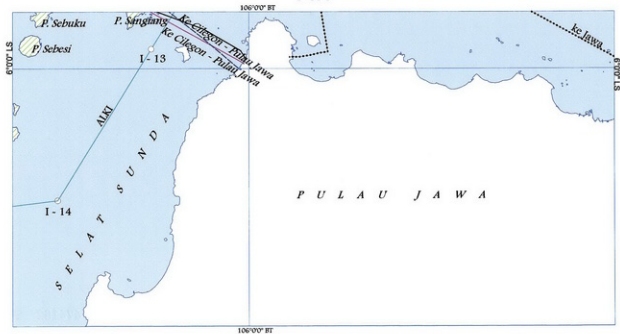
PRESIDEN
REPUBLIK INDONESIA
1-54-3



401

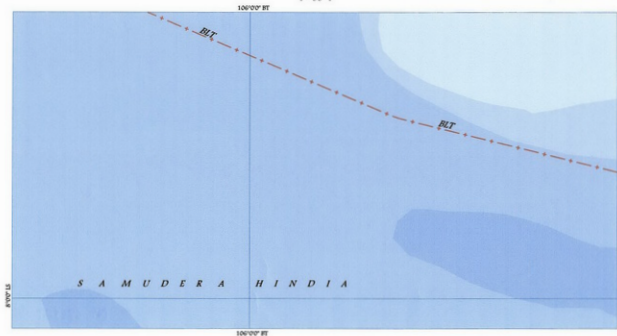


PRESIDEN
REPUBLIK INDONESIA
1-54-4



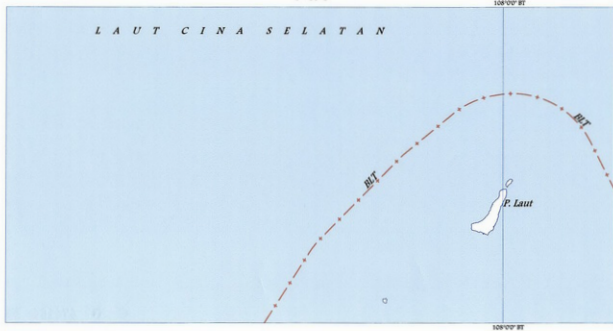


PRESIDEN
REPUBLIK INDONESIA
1-55-4





PRESIDEN
REPUBLIK INDONESIA
1-60-1





PRESIDEN
REPUBLIK INDONESIA
1-60-2

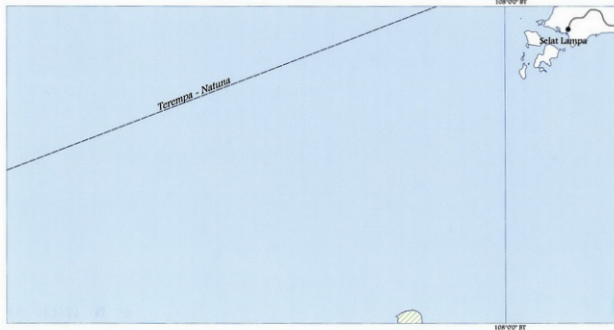
L A U T C I N A S E L A T A N

11

407

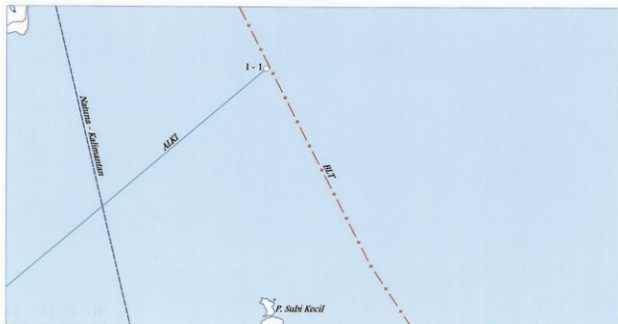


PRESIDEN
REPUBLIK INDONESIA
I-61-1



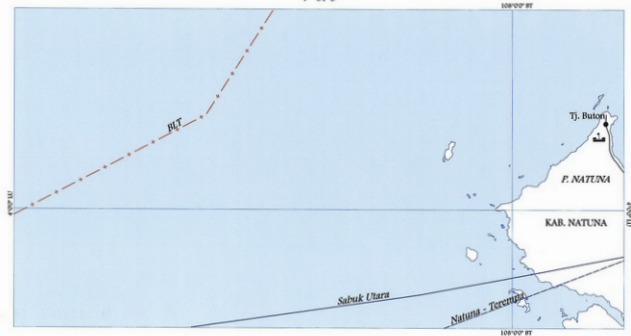


PRESIDEN
REPUBLIK INDONESIA
1-61-2






PRESIDEN
REPUBLIK INDONESIA
1-61-3






PRESIDEN
REPUBLIK INDONESIA
1-61-4



AM

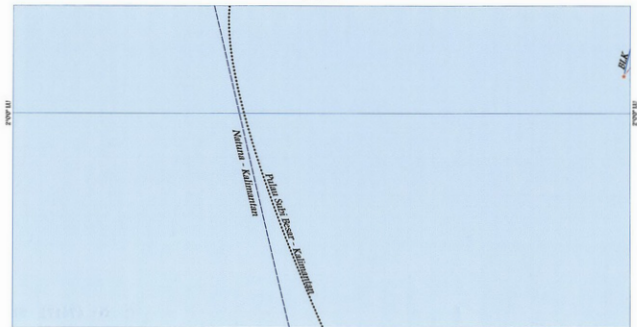


PRESIDEN
REPUBLIK INDONESIA
1-62-1



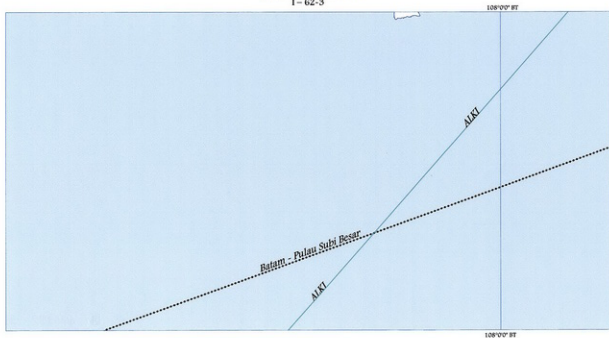


PRESIDEN
REPUBLIK INDONESIA
1-62-2





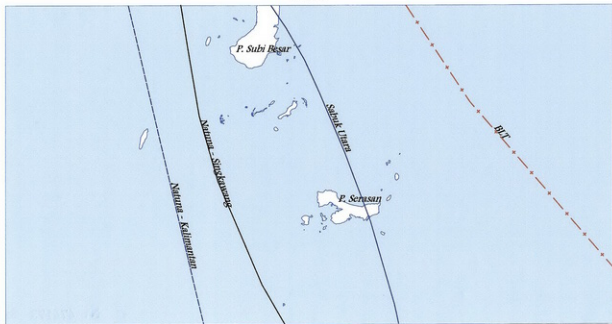
PRESIDEN
REPUBLIK INDONESIA
1-62-3



907




PRESIDEN
REPUBLIK INDONESIA
1-62-4



PM



PRESIDEN
REPUBLIK INDONESIA
1-63-1





PRESIDEN
REPUBLIK INDONESIA
1-63-3

108°00' BT

KEP. TAMBELAN


Batam - Kalimantan

108°00' BT

Handwritten signature



PRESIDEN
REPUBLIK INDONESIA
I-64-1



17



PRESIDEN
REPUBLIK INDONESIA
1-64-3

108°00' BT

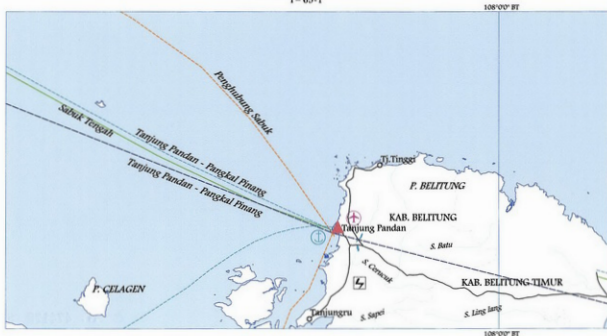


108°00' BT



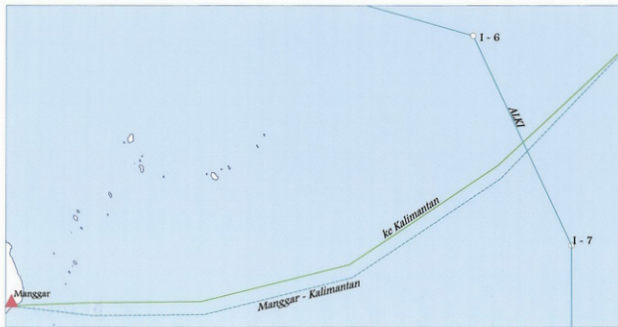


PRESIDEN
REPUBLIK INDONESIA
1-65-1





PRESIDEN
REPUBLIK INDONESIA
1-65-2



AM



PRESIDEN
REPUBLIK INDONESIA
1-65-3

108°00' BT

AKI

ST 000.2


ST 000.2

Penghubung Sabuk

108°00' BT



PRESIDEN
REPUBLIK INDONESIA
1-65-4





PRESIDEN
REPUBLIK INDONESIA
1 - 66-1

108°00' BT

0°00' LS

0°00' LS

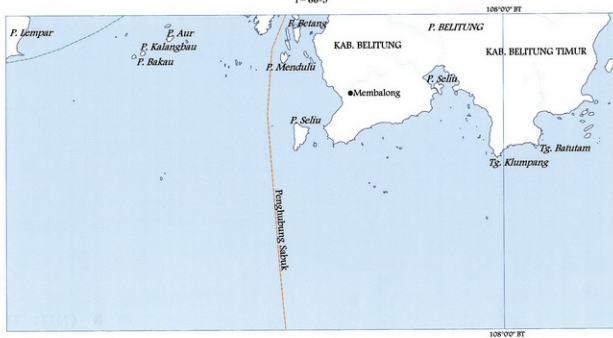
Penghubung Sabuk

108°00' BT

107

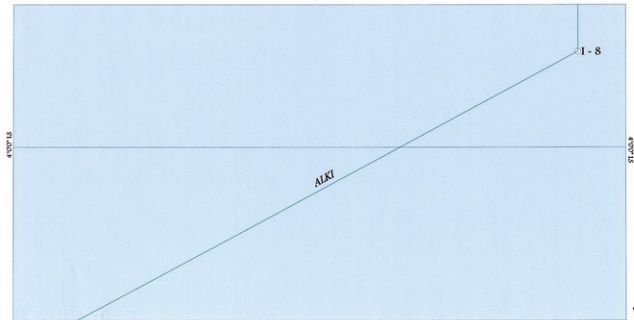


PRESIDEN
REPUBLIK INDONESIA
I-66-3





PRESIDEN
REPUBLIK INDONESIA
1-66-2





PRESIDEN
REPUBLIK INDONESIA
1 - 66-4

P. Ganiung

P. Selanduk

P. Meledang

L A U T J A W A

P. Rotan

P. Anjermasin

AKT I

PRESIDEN REPUBLIK INDONESIA,

ttd.

DR. H. SUSILO BAMBANG YUDHOYONO

Salinan sesuai dengan aslinya

SEKRETARIAT KABINET RI
Deputi Bidang Perencanaan,



Refren Pudji Budi Astuti